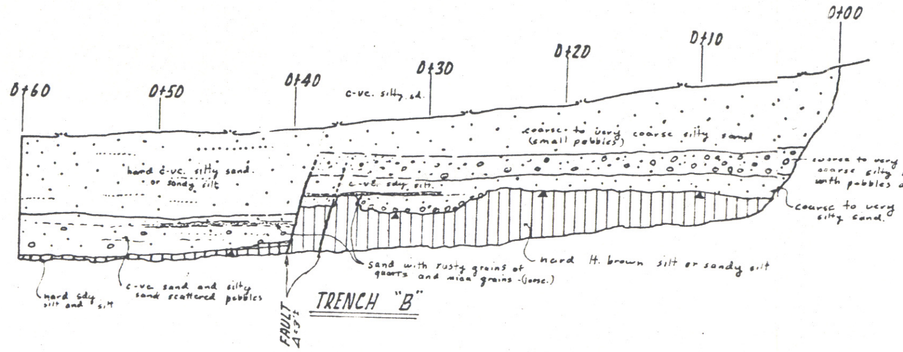

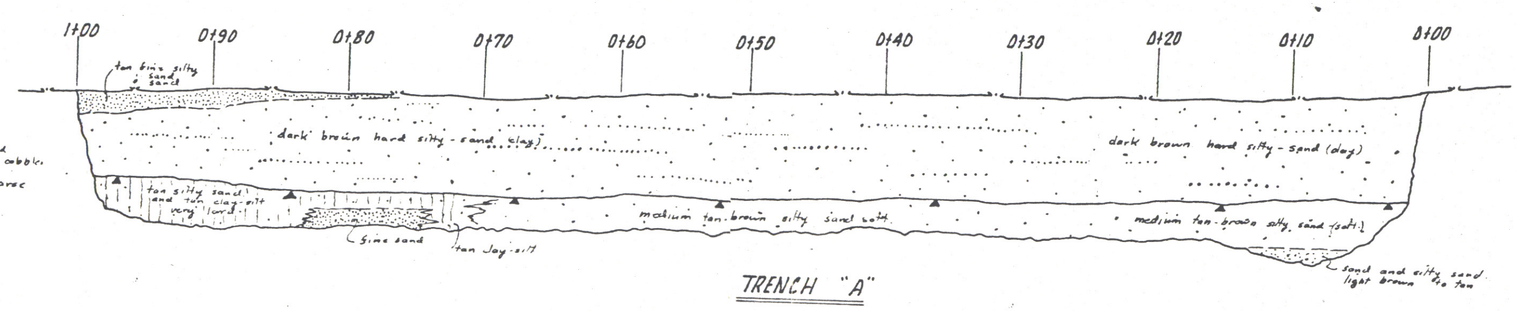

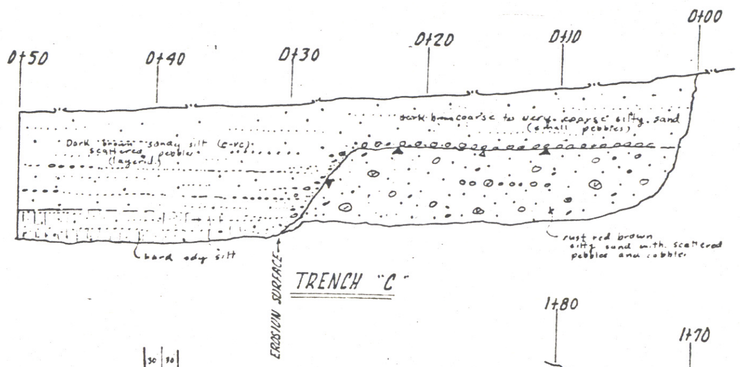

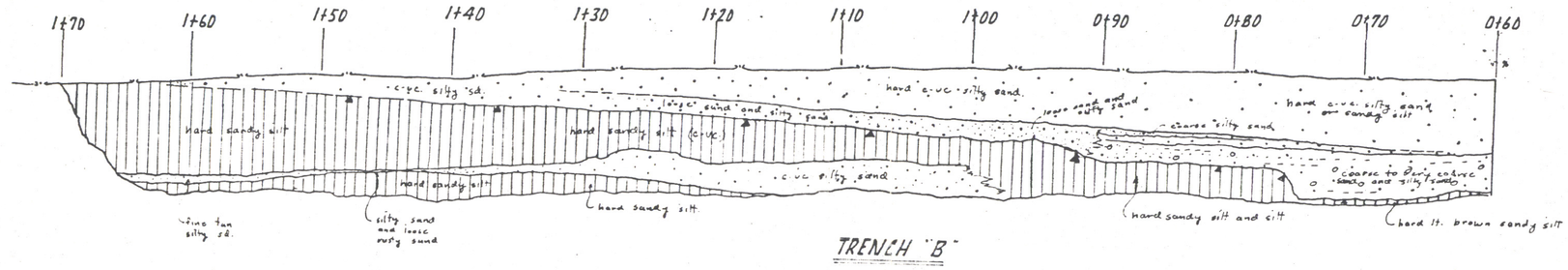

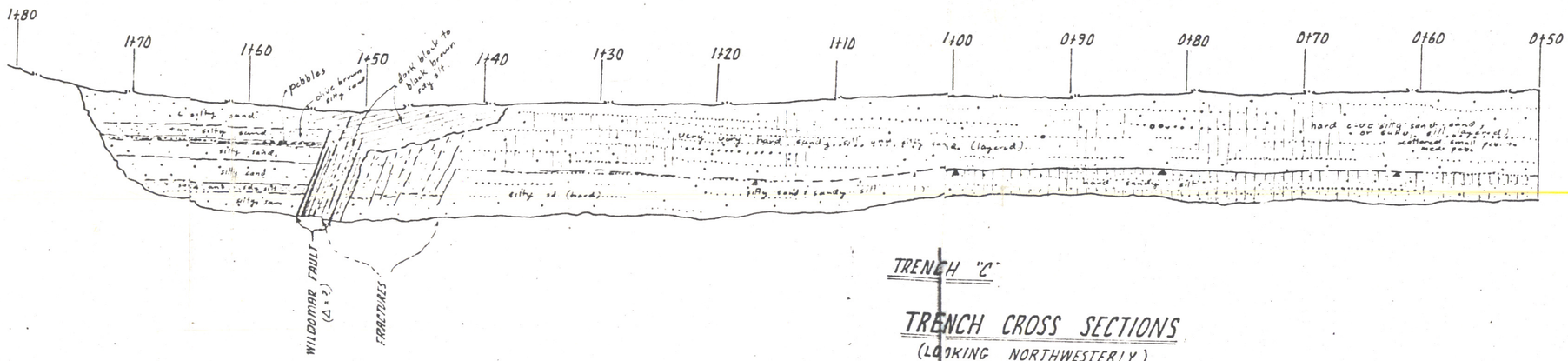

TRENCH CROSS SECTIONS

(LOOKING NORTHWESTERLY)
SCALE: 1" = 8' VERTICALLY AND HORIZONTALLY.

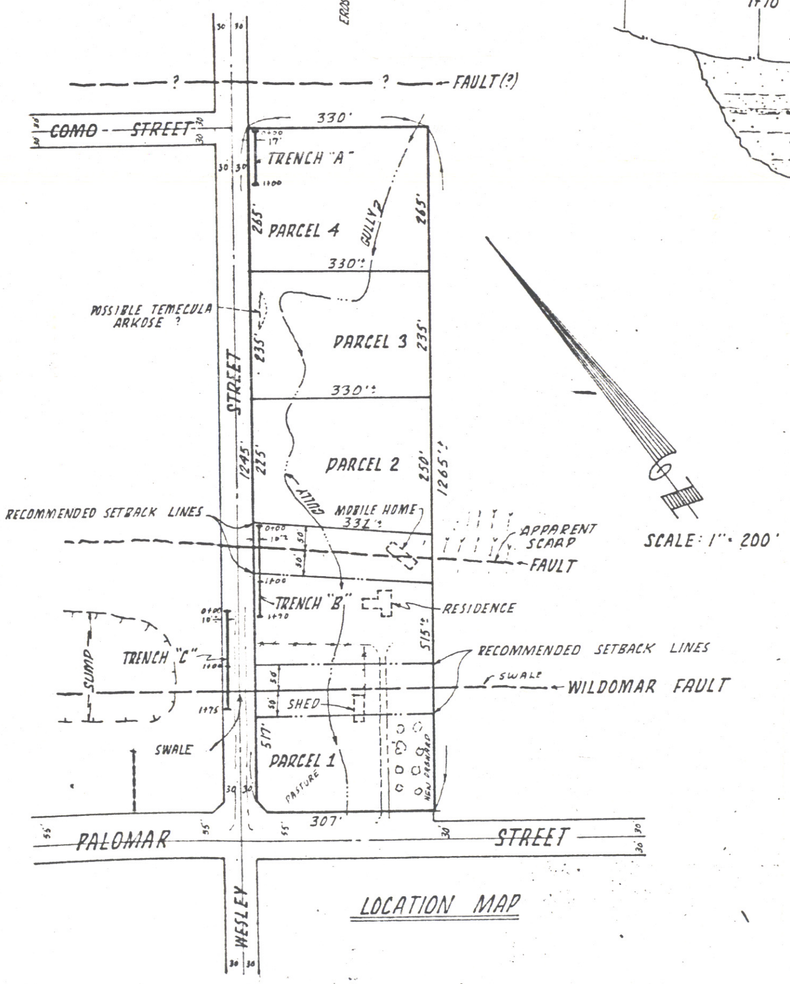

LEGEND

- SAND
- SILTY SAND
- SILT & SANDY SILT
- SAND & PEBBLE LAYERS
- EROSION SURFACE
- NATURAL GROUND SURFACE
- COBBLES
- PEBBLES
- FAULT

Figure 3 FER-76
Copy of Plate 1
Lohr, 1977d
C-232
GR-84

LEWIS S. LOHR REGISTERED GEOLOGIST NO. 2666
40811 LE GRANDE DR. HEMET CALIFORNIA, 714-658-1048

TRENCH CROSS SECTIONS

FOR

PARCEL MAP NO. 9770, A DIVISION OF A PORTION OF LOT 20, BLOCK 1 OF ELSINORE, PER BOOK 4, PAGE 174 OF MAPS, RECORDS OF SAN DIEGO COUNTY, LYING WITHIN RIVERSIDE COUNTY, CALIFORNIA 76-1

JOB NO. 31-77-6