JOB NO. 5-725-9
LOGGED BY AES, CJS & RM

Trench Log No. 2

PROJECT Univ. of Calif. at Davis
DATE October 29, 1985

LITHOLOGY	FAULTING	COMMENTS
SOIL; light yellowish-brown (10 YR. 6/4) to yellowish-brown (10 YR. 5/4), silty sand and gravels; strong brown (7.5 YR. 5/8) soils within fault fissures BEDROCK; gr, medium-to coarse-grained, light gray to pink quartz monzonite		Excavated 10/17/85 with backhoe-24" bucket in Mirage Valley Fault Zone

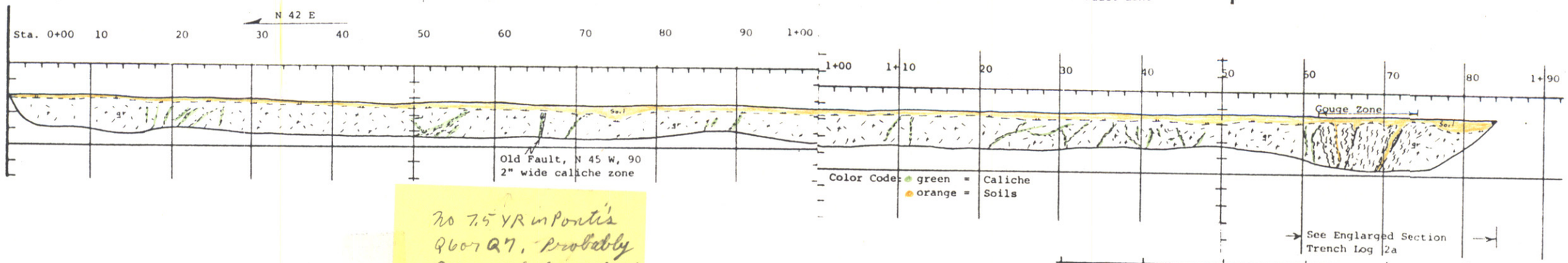

No 7.5 YR in Ponti's
Q6 or Q7, Probably
Q4 or older (late Plist)

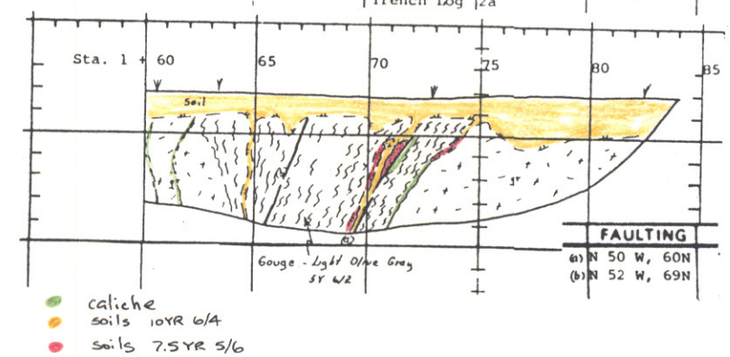

JOB NO. 5-725-9
LOGGED BY AES & RM

Trench Log No. 4

PROJECT Univ. Calif. at Davis
DATE October 29, 1985

LITHOLOGY	FAULTING	COMMENTS
SOILS; light yellowish-brown (10 YR. 6/4) silty sand and gravel OLDER ALLUVIUM; Qoa, strong brown (7.5 YR. 5/6) sands and gravels within clayey silt matrix, firm to dense (Q6 or Q7 of Ponti ?) BEDROCK; gr, medium-to coarse-grained, light gray to pink quartz monzonite; deeply weathered to blocky	(a) N 45 W, 66 N	West of L.A. Co. Line (260th St. E) on vegetation lineament Excavated 10/17/85 with backhoe - 24" bucket in Mirage Valley Fault Zone

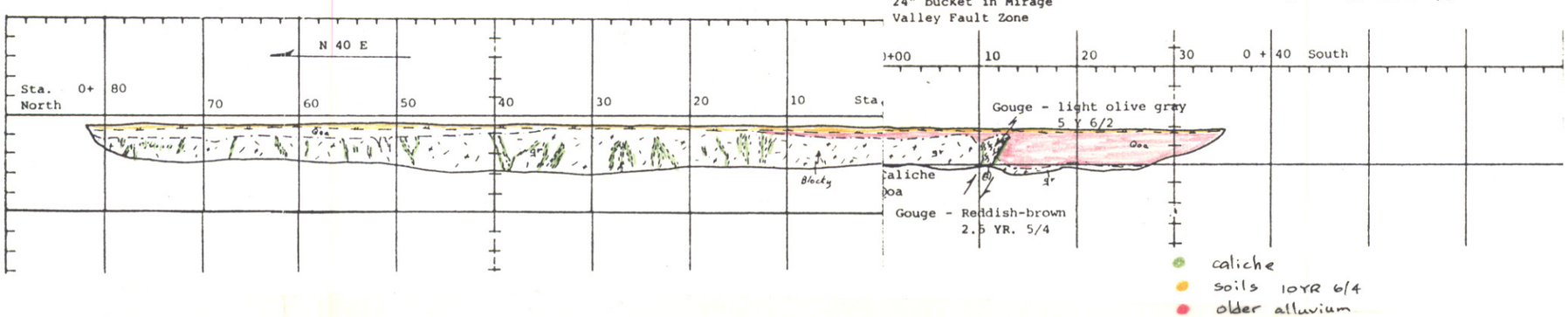

Figure 4 (to FER-190). Logs of trenches T-2, T-2a, and T-4 excavated by Merriam and others (1985) along the Mirage Valley fault. Refer to figures 2a and 3 for location of trenches.

190-5