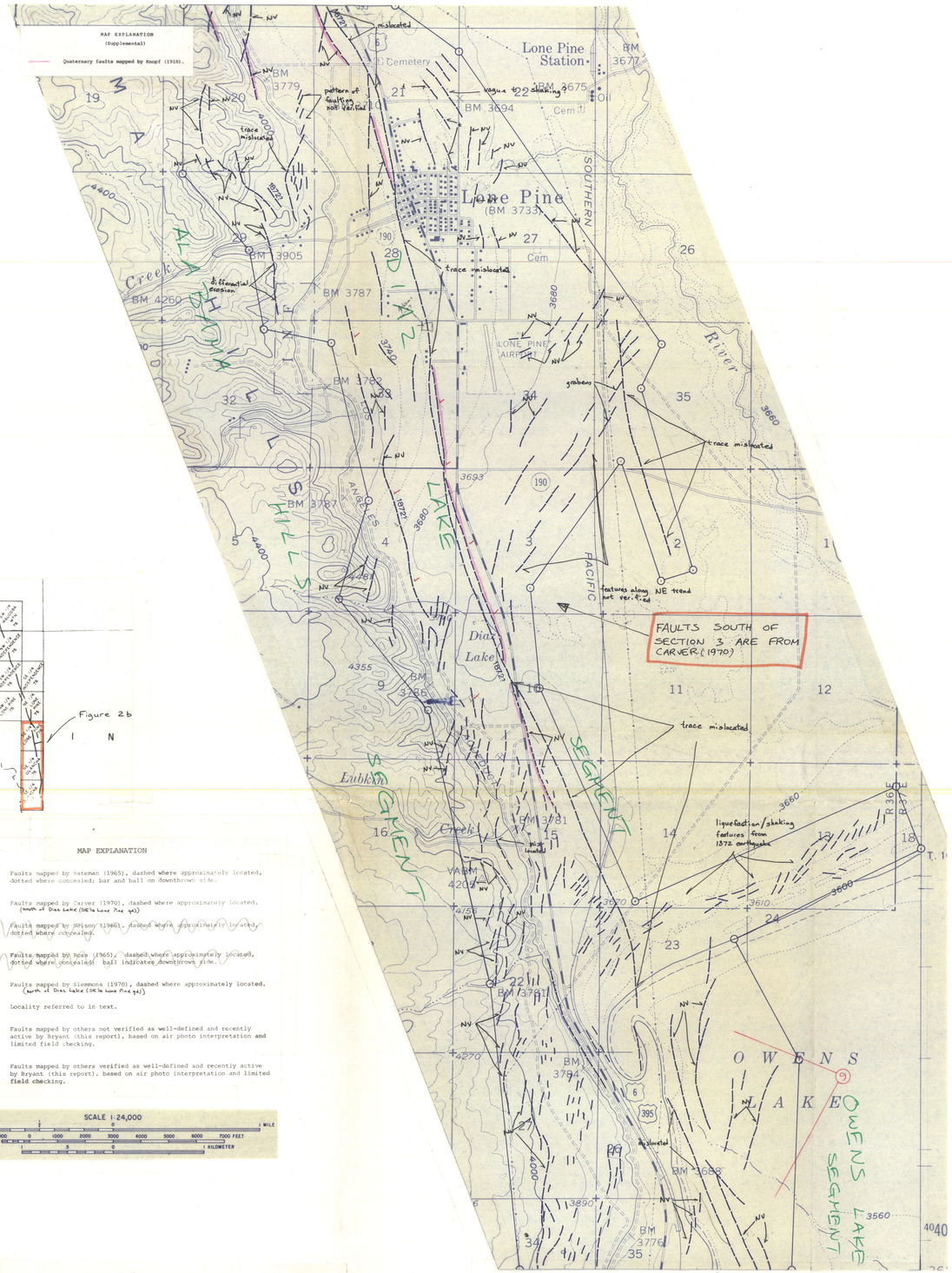

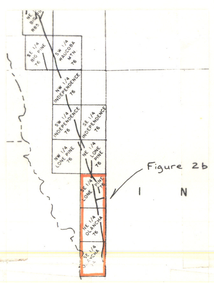

MAP EXPLANATION

Faults mapped by Bateman (1965), dashed where approximately located, dotted where concealed; bar and ball on downthrown side.

Faults mapped by Carver (1970), dashed where approximately located. (south of Diaz Lake (SE¼ Lone Pine qd))

Faults mapped by Nelson (1966), dashed where approximately located, dotted where concealed.

Faults mapped by Rose (1965), dashed where approximately located, dotted where concealed; ball indicates downthrown side.

Faults mapped by Slemmons (1970), dashed where approximately located. (north of Diaz Lake (SE¼ Lone Pine qd))

Locality referred to in text.

NV Faults mapped by others not verified as well-defined and recently active by Bryant (this report), based on air photo interpretation and limited field checking.

✓ Faults mapped by others verified as well-defined and recently active by Bryant (this report), based on air photo interpretation and limited field checking.

SCALE 1:24,000

1 MILE

1000 0 1000 2000 3000 4000 5000 6000 7000 FEET

1 KILOMETER

Figure 2b (to FER-192). Faults in the Owens Valley study area, based on available mapping by others. Annotations are from air photo interpretation by Bryant (this report). Faults recommended for zoning are highlighted in yellow.

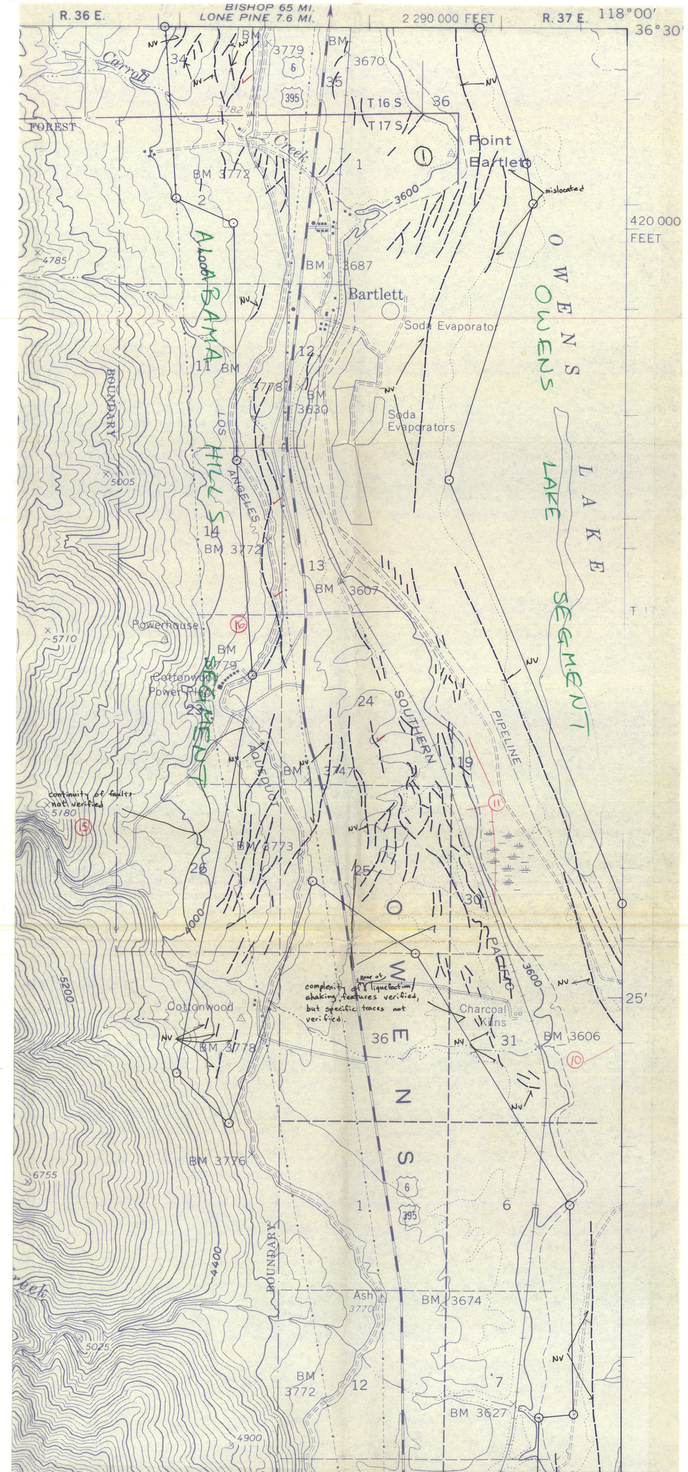

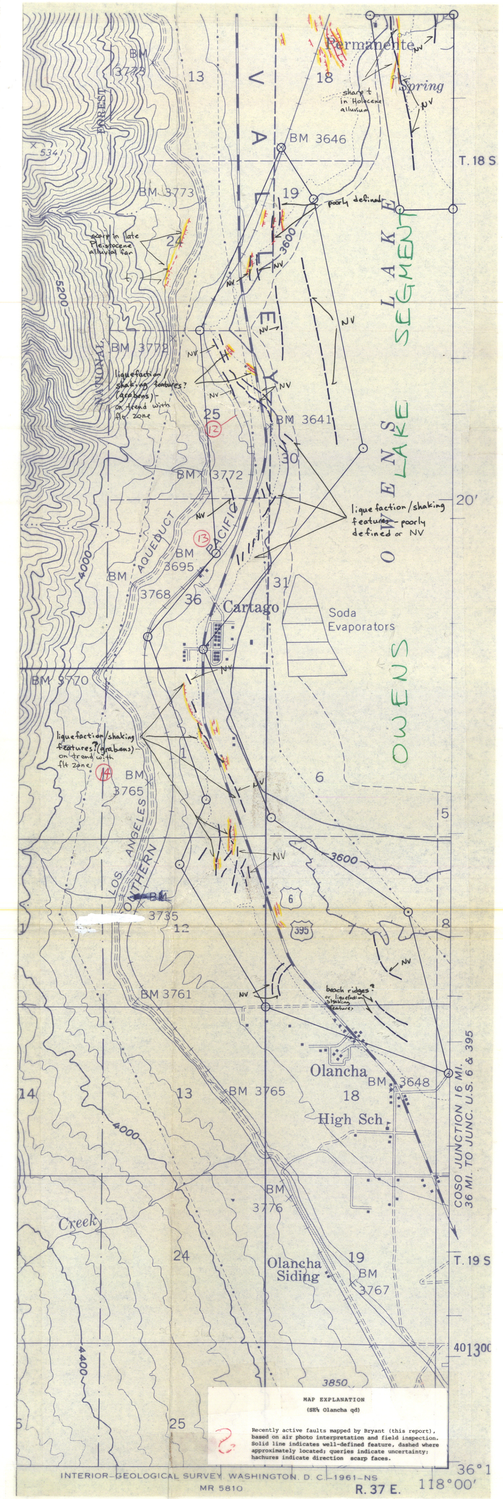

SE ¼ LONE PINE
(Lone Pine 7½')

NE ¼ OLANCHA

SE ¼ OLANCHA

192-4